
































ZEICHENERKLÄRUNG:

Bestand

Gehölzstrukturen



-  Laubbaum, eingemessen
-  Laub-/Nadelbaum, nicht eingemessen
-  Knick mit Überhängern
-  HWy
-  SGg
-  Urbanes Gehölz aus heimischen Laubgehölzen
-  SGn
-  Schnitthecke
-  RHg
-  FXy
-  GYy
-  AAy
-  SGp
-  SGr
-  SGS
-  SBe
-  SGo
-  SGb
-  SGz
-  Slg
-  SVe
-  versiegelte Fläche
-  SVs
-  SVt
-  unversiegelte Flächen/Bereiche ohne Vegetation
-  SVu

Sonstige Planzeichen

-  Gebäude
-  Flurstücksgrenze, Flurstücksnummer
-  Gemarkungsgrenze
-  Flurgrenze
-  Geltungsbereichsgrenze B-Plan Nr. 30

Arten:

Apf	Apfelbaum
Bi	Sand-Birke
Bn	Birnbaum
Ei	Stiel-Eiche
FAh	Feld-Ahorn
Lä	Lärche
Li	Linde
Fi	Fichte
Ta	Weiß-Tanne
Mag	Magnolie

-  Naturschutzgebiet "Grönauer Heide, Grönauer Moor und Blankensee"
-  FFH-Gebiet 2130-391 "Grönauer Heide, Grönauer Moor und Blankensee"

P 478 B-Plan Nr. 30
Gemeinde Groß Grönu
Bestand Biotoptypen

Datum: 19.04.2018 Maßstab 1:1.000

PROKOM BÜRO FÜR PROJEKTPLANUNG UND KOMMUNIKATION IM BAUWESEN GMBH
 ELISABETH-HASELOFF-STR. 1 23564 LÜBECK
 TEL.: 0451 / 610 20 - 26 FAX: 0451 / 610 20 - 27
 E-MAIL: LUEBECK@PROKOM-PLANUNG.DE

